



USATF Certificate

NY23009DNB

Effective: 01/27/2023

Through: 12/31/2033

PPTC Cherry Tree 10 Miler | Brooklyn, NY

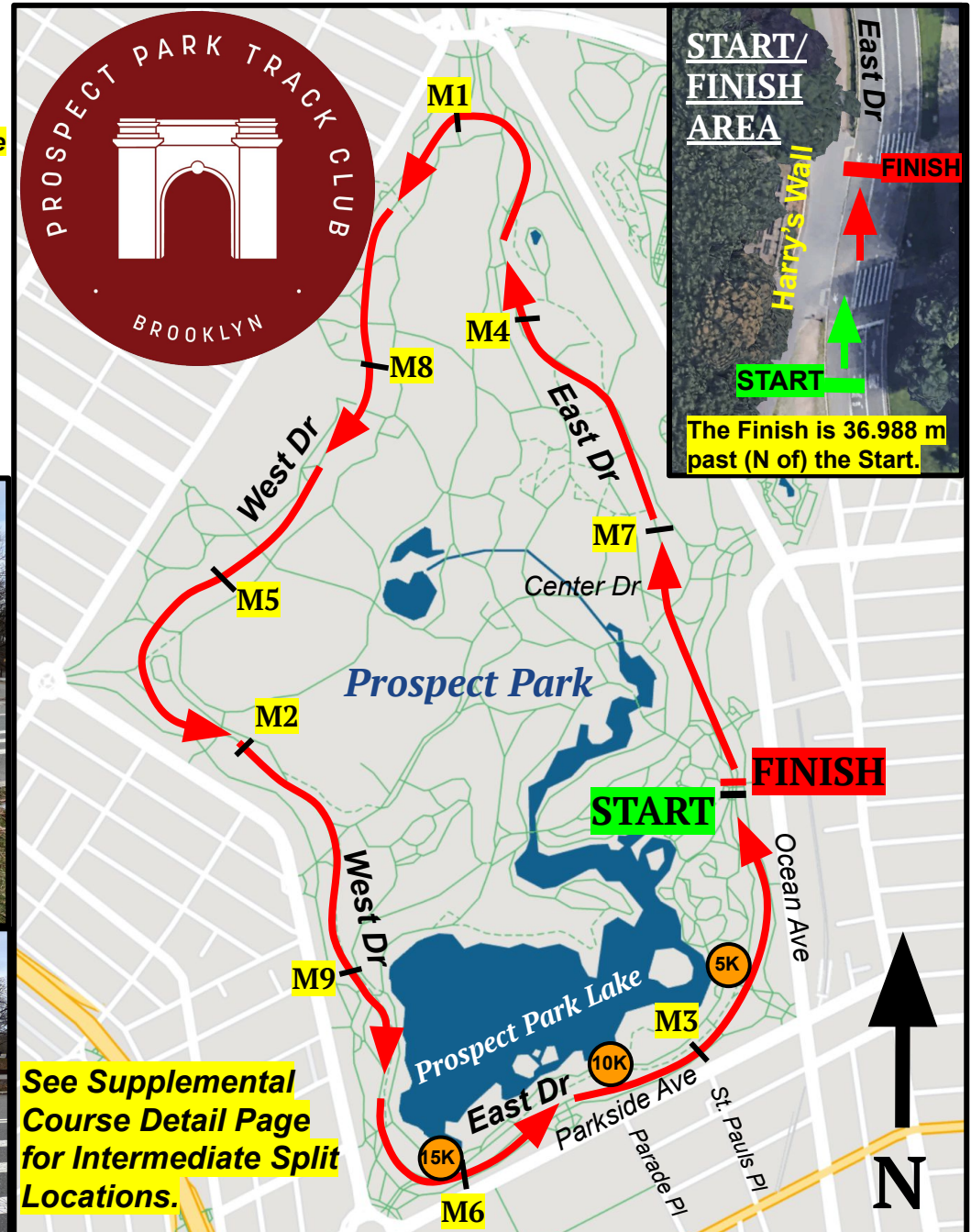
Course Description: This 10 mile course consists of 3 full loops around Prospect Park, plus an extra 36.988 meters to the Finish.

Course Restrictions: Runners are restricted to the Pedestrian Lane (including the striped buffer zone between the Ped. Lane and the Bike Lane). Runners may use both the Ped. Lane and the Bike Lane (but still not the outer 3rd lane) on East Dr between the SE entrance to the park (from Ocean Ave & Parkside Ave) and the SW corner of the intersection of East Dr + Center Dr. Except as noted, this course measured using the full width of the road and the S.P.R.

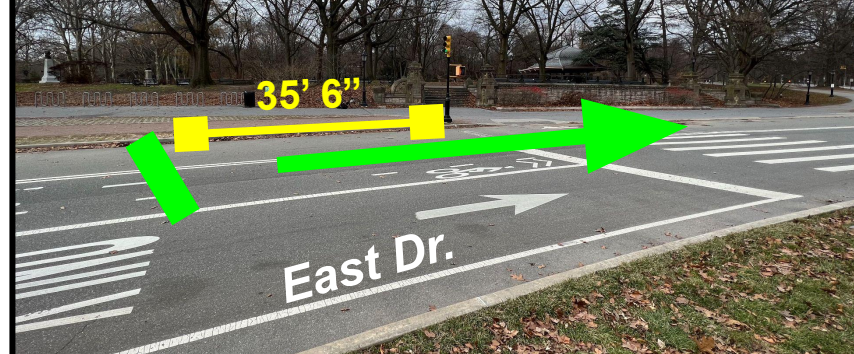
Measured by Matthew Slocum

21 January 2023


precisioncoursedesign@gmail.com



START DETAIL- On East Dr. near the S end of Harry's Wall. 35' 6" S of the black pole holding the traffic signal on the W side of the roadway. Marked with Mag Nail.



FINISH DETAIL- On East Dr near the N end of Harry's Wall. 20' 11" S of the black pole holding the crosswalk signal.



See Supplemental Course Detail Page for Intermediate Split Locations.

PPTC Cherry Tree 10 Miler | Intermediate Splits

START- On East Dr. Near the S edge of Harry's Wall. 35 feet 6 inches S of the black pole holding the traffic signal on the W side of the roadway. Please see the detail photo on Course Map. Marked with Mag Nail.

Mile 1- 40.671189, -73.970202 On West Dr, just after (W of) the transition from East Dr. 46 feet past (SW of) the trailing edge of the storm drain on the inside of the curve.

Mile 2- 40.659796, -73.975097 On West Dr. 12 feet 6 inches after (S of) the black fire hydrant. 15 feet before (N of) the storm drain. Both are on the E side of the street.

Mile 3- M3 40.654382, -73.964486 On East Dr. Even with the large tree on the inside of the curve that is across from the intersection of Saint Pauls Pl and Parkside Ave.

5 km- 40.655619, -73.963234 On East Dr. Near the N edge of the intersection with the SE roadway entrance into the park (connecting with the intersection of Ocean Ave/Parkside Ave).

Mile 4- 40.667410, -73.968666 On East Dr. Even with the S edge of the storm drain on the W side of the street.

Mile 5- 40.662850, -73.975811 On West Dr. near the N edge of the Lena Horne bandshell.

Mile 6- 40.652135, -73.969987 On East Dr. between the two adjoining green benches with the black Light Pole (L.P.) between them (on the N side of the street).

10 km- 40.653741, -73.966419 On East Dr. 48 feet before (SW of) L.P. #K204, which is on the S side of the street.

Mile 7- 40.663558, -73.965286 On East Dr. Nearly even with the center of the carousel in the zoo. 24 feet 6 inches S of the unmarked gray L.P. on the W side of the street.

Mile 8- 40.666505, -73.972301 On West Dr. Even with the unmarked, black L.P. on the W side of the road.

Mile 9- 40.655523, -73.972405 On West Dr. 80 feet before (N of) the northern edge of the storm drain near the NE corner of the intersection with Well House Dr. (near the traffic light).

15 km- 40.652128, -73.970035 On East Dr. 26 feet before (SW of) the 6 mile mark.

FINISH-On East Dr. near the N end of Harry's Wall and the S edge of the crosswalk. 20 feet 11 inches S of the black pole holding the crosswalk signal. Near the southern edge of the cutout in the curb for the crosswalk and even with the first seam in the curb S of the crosswalk. Please see the detail photo on Course Map. Marked with Mag Nail.